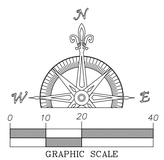

LEGEND

- SIGN
- MAILBOX
- CULVERT
- CATCH BASIN
- CATCH BASIN TYPE II
- STORM DRAIN MANHOLE
- SEWER MANHOLE
- WATER VALVE
- WATER METER
- FIRE HYDRANT
- WATER VAULT
- ELECTRICAL BOX
- POWER TRANSFORMER
- POWER VAULT
- POWER METER
- GUY ANCHOR
- TRAFFIC SIGNAL POLE
- GUY ANCHOR
- UTILITY POLE
- RISER
- CONIFEROUS TREE
- DECIDUOUS TREE
- FOUND PROPERTY CORNER AS NOTED
- FOUND MONUMENT IN CASE AS NOTED
- WOOD FENCE
- CHAIN LINK FENCE

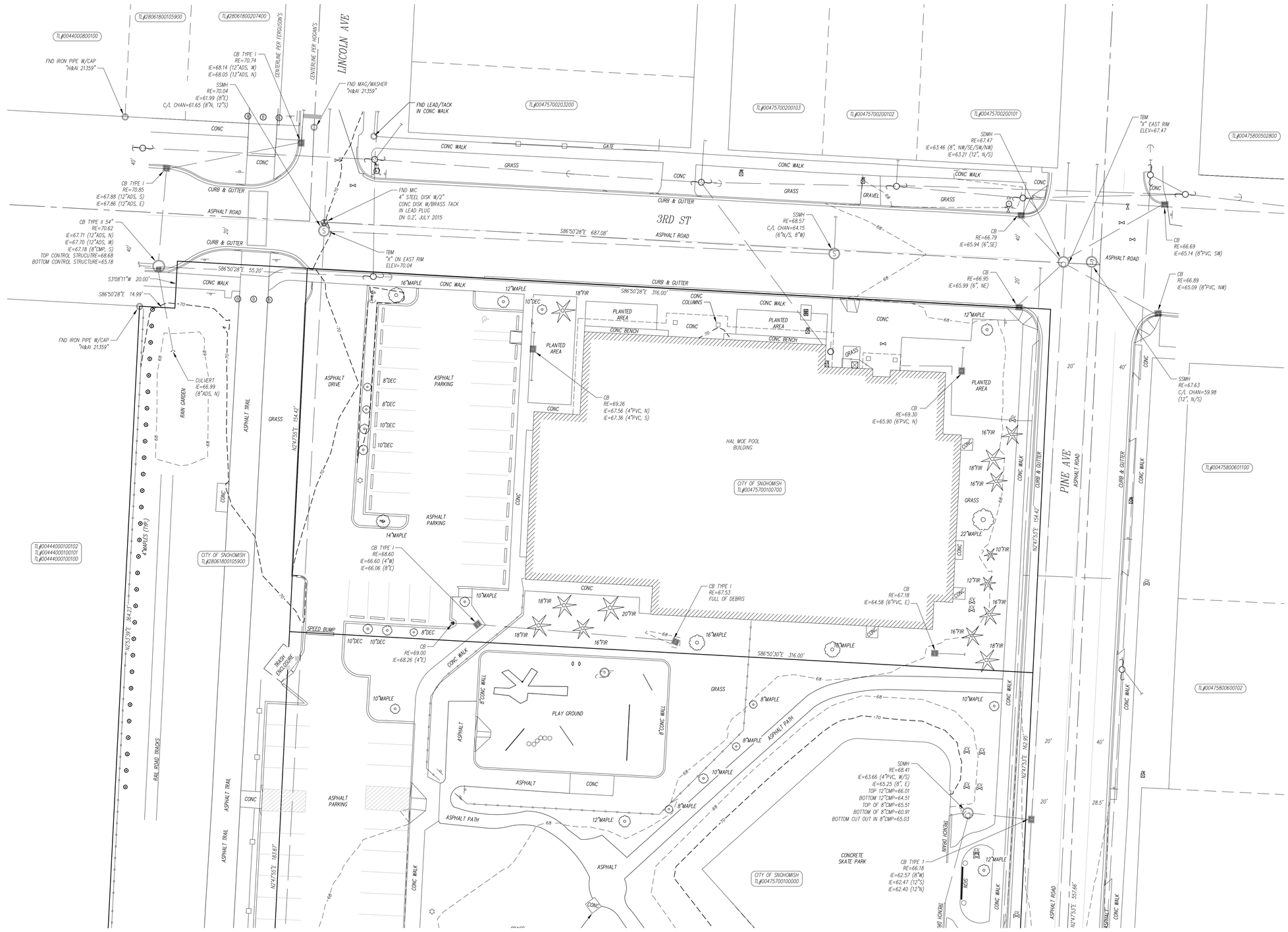

SEE PAGE 2

BASIS OF BEARING
WASHINGTON STATE PLANE NORTH ZONE PER AF#200406235287 & 200503095162

DATUM
CITY OF SNOHOMSISH NGVD 29

SITE BENCHMARK
EAST RIM OF STORM DRAIN MANHOLE AT THE INTERSECTION OF PINE AVE AND 3RD ST
EL=67.47

NOTES
1. REPRESENTATION OF BOUNDARY LINES ARE GRAPHICALLY SHOWN FOR USE IN INTERPRETING THE TOPOGRAPHIC DATA. THIS REPRESENTATION IS BASED UPON INFORMATION PROVIDED BY THE CLIENT OR AS AVAILABLE FROM TAX ASSESSOR'S RECORDS AND SHOULD NOT BE RELIED UPON AS A BOUNDARY SURVEY.
2. THE INFORMATION DEPICTED ON THIS MAP REPRESENTS THE RESULTS OF A SURVEY MADE ON DATE INDICATED AND CAN ONLY BE CONSIDERED AS INDICATING THE GENERAL CONDITION EXISTING AT THAT TIME.
3. UTILITY LOCATIONS SHOWN HEREON ARE BASED UPON ASBUILT FIELD LOCATION OF EXISTING STRUCTURES.
4. THE CONTRACTOR SHALL VERIFY THE EXACT LOCATION, ELEVATION AND SIZE OF EXISTING UTILITIES PRIOR TO CONSTRUCTION.

DATE: AUGUST 4, 2015	DLW WEIDMAN STATE OF WASHINGTON 36812 REGISTERED PROFESSIONAL LAND SURVEYOR 8/4/15	TOPOGRAPHIC SURVEY For CITY OF SNOHOMISH HAL MOE POOL		
REV:		JOB: 15-054	SHEET: 1 OF 2	DRAWN: BED / CHECKED: DLW
REV:				
REV:				
REV:				

River City Land Services
PO Box 171, Snohomish, WA. 98291 (360) 568-6200

SEE PAGE 1

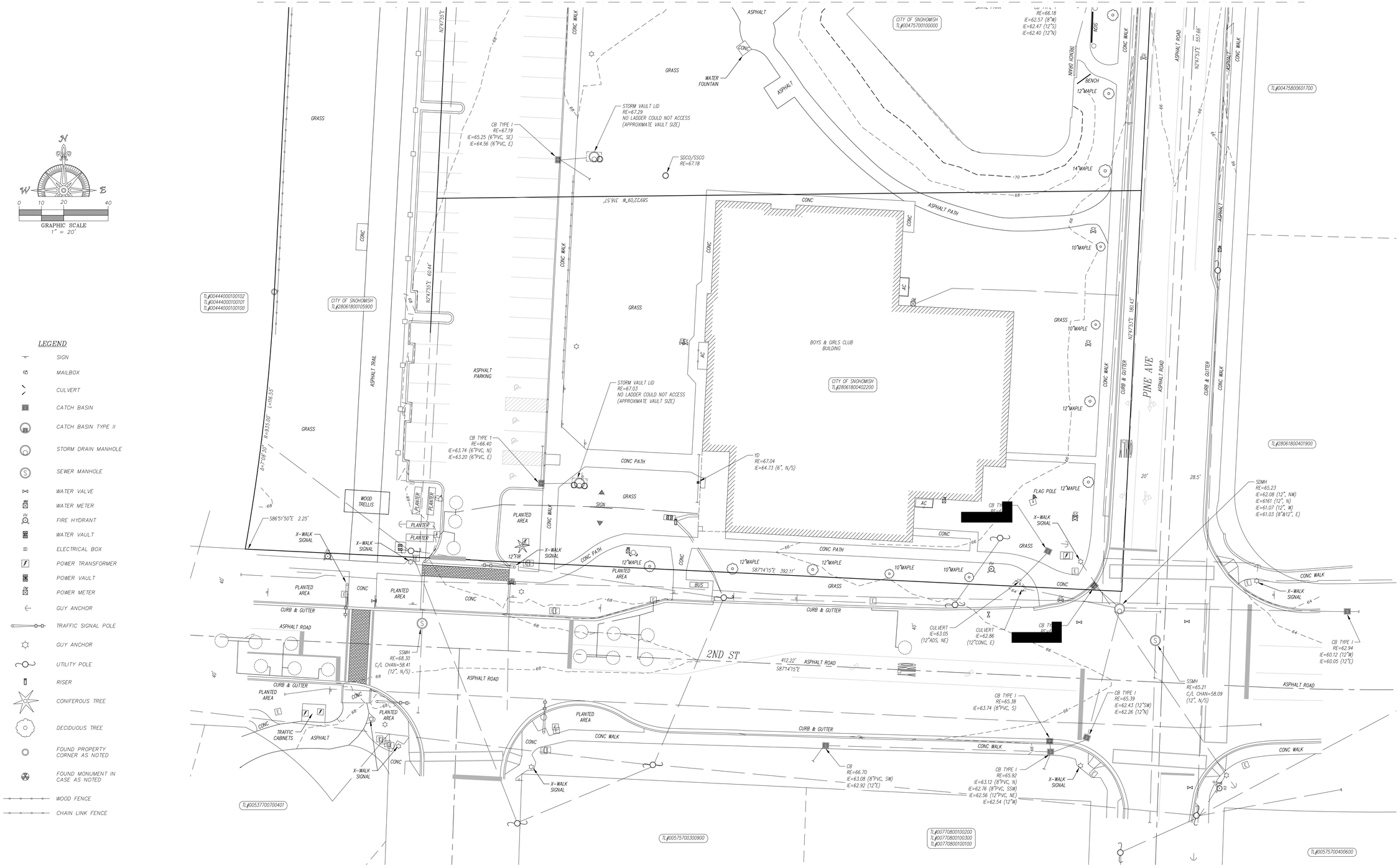

DATE: AUGUST 4, 2015	TOPOGRAPHIC SURVEY For CITY OF SNOHOMISH HAL MOE POOL			
REV:				
REV:				
REV:				
REV:				
8/4/15	JOB: 15-054	SHEET: 2 OF 2	DRAWN: BED	CHECKED: DLW

River City Land Services
PO Box 171, Snohomish, WA. 98291 (360) 568-6200